

1

2

3

4

5

6

7

8

9

10

January 2023 rev



# W

**BOTHELL**

## CAMPUS MAP

18115 Campus Way NE  
Bothell, WA 98011  
425.352.5000  
uwb.edu

BXC  
112th Ave NE  
Beardslee Crossing (UWBX)

Beardslee Blvd

Beardslee Building (UWBB)

Sarah Simonds Green Conservatory (SSGC)

North Creek

405

Husky Village

Residential Village (partial opening fall 2023)

110th Ave NE

NORTH CREEK WETLAND

Husky Hall (HH)

North Parking Garage

Campus Farm

Veterans Archway

Viewing Platform

West Parking Garage

Innovation Hall (opening fall 2023)

CC3-GLA

Mobius Hall

Food Forest

Truly House

Library (LB1)

Plaza

Discovery Hall (DISC)

The Snail

Physical Plant

South Parking Garage

Chase House

Corp Yard

Campus Warehouse

(LB2)

Codex

Library (LBA)

Plaza

Founders Hall (UW1)

Commons Hall (UW2)

North Creek Events Center (NCEC)

Activities & Recreation Center (ARC)

Rose Room

North Creek Trail

Campus Way NE

522

### MAP KEY

- Campus Safety
- Surface Parking
- Transit Stops
- Food
- Restricted Vehicle Access
- Construction Area

For more information about construction projects, see [www.uwb.edu/campusplanning/construction](http://www.uwb.edu/campusplanning/construction).

Downtown Bothell

1

2

3

4

5

6

7

8

9

10

Campus Way NE


A  
B  
C  
D  
E  
F  
G  
H  
I  
J  
K  
L  
M  
N  
O  
P  
Q  
R  
S  
T  
U  
V  
W  
X  
Y  
Z

A  
B  
C  
D  
E  
F  
G  
H  
I  
J  
K  
L  
M  
N  
O  
P  
Q  
R  
S  
T  
U  
V  
W  
X  
Y  
Z

# UW BOTHELL OFFICES AND POINTS OF INTEREST

For more information on campus access, go to [www.uwb.edu/accessibility](http://www.uwb.edu/accessibility)

## R5 - ACTIVITIES AND RECREATION CENTER (ARC)

- Dance Studio
- Fitness Center
- Food Trucks Parking 
- Health and Wellness Resource Center (incl. a Husky Pantry)
- Involvement and Leadership Offices (incl. student government / ASUWB)
- Sports and Recreation Complex
- Videogame Alcove / Gaming Tables


## I2 - BEARDSLEE BUILDING (UWBB)

- Art Lab
- School of Business Offices
- Science Labs

## BEARDSLEE CROSSING (UWBX)

- **C5 - BXC** (Suite 101)
  - Office of the Chancellor and Vice Chancellors

## CAMPUS GROUNDS

- **O5** - Campus Farm
- **Q4** - Cascadia College Food Forest
- **R5** - Codex
- **S4** - Crescent Path
- **N3** - Flag Pole 
- **M7** - North Creek Wetland
- **S5** - Plaza
- **T5** - Promenade
- **U4** - The Snail
- **O6** - Veterans Archway
- **P8** - Viewing Platform
- **U5** - The W

## R5 - CAMPUS SAFETY (on Campus Way)


## CASCADIA COLLEGE\*

- **P4** - CC1
- **O4** - CC2
- **O3** - CC3-GLA

## X5 - CHASE HOUSE

## U4 - COMMONS HALL (UW2)

### Lower Level

- Academic Learning Commons
- Dance Studio
- Gold Brew Coffee 
- The Commons

### Floor 1

- Academic Affairs Offices
- Digital Media Lab
- Open Learning Lab
- School of STEM Graduate Program Offices

## Y4 - CORP YARD

## T4 - DISCOVERY HALL (DISC)

- The Collaboratory (Floor 1)
- School of Science, Technology, Engineering & Mathematics Offices (Floor 3 & 4)
- Science Labs

## T5 - FOUNDERS HALL (UW1)

### Lower Level

- Disability Resources for Students Testing Center
- Orientation & Transition Programs
- Reflection Room
- Student Affairs and Counseling Center
- Veterans Resource Center

### Floor 1

- IDEA Project
- Office of Diversity, Equity & Inclusion
- Payments Drop Box
- Student Art Gallery Exhibit
- Student Diversity Center
- Student Success Center (incl. Career Services)
- Welcome Desk


### Floor 2

- Norman Jenisch Rose Room
- School of Nursing & Health Studies Offices

### Floor 3

- Computing & Software Systems Labs
- School of Business Offices
- School of Educational Studies Offices
- School of Interdisciplinary Arts & Sciences Offices

## N2 - HUSKY HALL (HH)


- Admissions
- Cashier's Office
- Commuter Services
- Emergency Management
- Enrollment Management
- Environmental Health and Safety
- Financial Aid
- Flag Pole 
- Goodlad Institute for Educational Renewal
- International Student Services
- Husky Village Student Mailboxes
- Organizational Excellence & Human Resources
- Registrar
- Residential Life
- UWave Radio
- Welcome Desk

## L2 - HUSKY VILLAGE STUDENT HOUSING

1. Aspen Hall
2. Cottonwood Hall
3. Dogwood Hall
4. Hawthorne Hall
7. Spruce Hall
8. Willow Hall

## Q3 - INNOVATION HALL (COMING FALL 2023)

## S4 - LIBRARY (LB1)

- Information Commons (incl. Research Help and Library Computers)
- Library Administration
- Quiet Study Area
- Study Rooms
- The Market 

## Q5 - LIBRARY (LB2)

- North Creek Events Center (NCEC)
- Quiet Study Area
- Study Rooms
- UWB IT Helpdesk/Equipment Rental
- UWB Information Technology (IT)

## S5 - LIBRARY ANNEX (LBA)

- BECU ATM
- Cascadia College Basic Education for Adults
- Reading Room
- Study Rooms
- Quiet Study Area
- UWB IT Offices

## N4 - PARKING GARAGE - NORTH

## X5 - PARKING GARAGE - SOUTH

## R2 - PARKING GARAGE - WEST

## W4 - PHYSICAL PLANT

## L2 - RESIDENTIAL VILLAGE (PARTIAL OPENING FALL 2023)

## K4 - SARAH SIMONDS GREEN CONSERVATORY (SSGC)

- Greenhouse

## S3 - TRULY HOUSE

- Office of Sponsored Research
- Office of Connected Learning (Community-Engaged Learning & Research, Global Initiatives, Research & Creative Projects for Undergraduates)

## Y5 - WAREHOUSE

- Shipping and Receiving

## OTHER UW BOTHELL ADDRESSES

### BEARDSLEE BUILDING

18807 Beardslee Blvd., Bothell, WA 98011

### BEARDSLEE CROSSING

19116 Beardslee Blvd., Suite 101, Bothell, WA 98011

### BUSINESS PROGRAMS AT BELLEVUE COLLEGE

2636 145th Ave S.E., Bellevue, WA 98007

### HUSKY VILLAGE

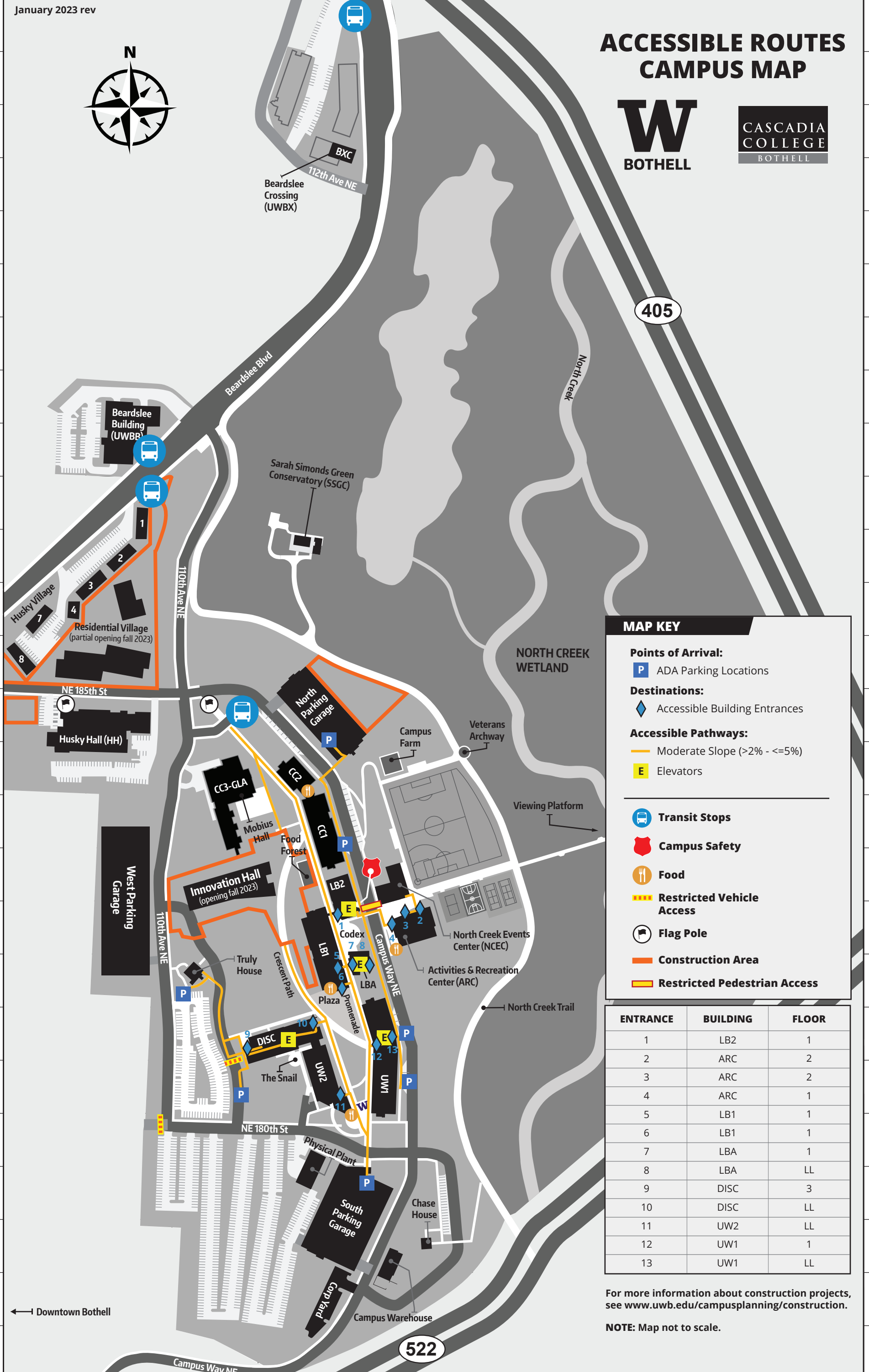
18612 Beardslee Blvd., Bothell, WA 98011

\*UW Bothell and Cascadia College are co-located on this shared campus.  
For more information about the buildings marked CC, go to [www.cascadia.edu/discover/visitors](http://www.cascadia.edu/discover/visitors).

January 2023 rev



# ACCESSIBLE ROUTES CAMPUS MAP



### MAP KEY

**Points of Arrival:**  
**P** ADA Parking Locations

**Destinations:**  
 ◆ Accessible Building Entrances

**Accessible Pathways:**  
 — Moderate Slope (>2% - <=5%)  
**E** Elevators

---

**Transit Stops**  
 Transit Stops

**Campus Safety**  
 Campus Safety

**Food**  
 Food

**Restricted Vehicle Access**  
 Restricted Vehicle Access

**Flag Pole**  
 Flag Pole

**Construction Area**  
 Construction Area

**Restricted Pedestrian Access**  
 Restricted Pedestrian Access

ENTRANCE	BUILDING	FLOOR
1	LB2	1
2	ARC	2
3	ARC	2
4	ARC	1
5	LB1	1
6	LB1	1
7	LBA	1
8	LBA	LL
9	DISC	3
10	DISC	LL
11	UW2	LL
12	UW1	1
13	UW1	LL

For more information about construction projects, see [www.uwb.edu/campusplanning/construction](http://www.uwb.edu/campusplanning/construction).

NOTE: Map not to scale.

← Downtown Bothell

A  
B  
C  
D  
E  
F  
G  
H  
I  
J  
K  
L  
M  
N  
O  
P  
Q  
R  
S  
T  
U  
V  
W  
X  
Y  
Z

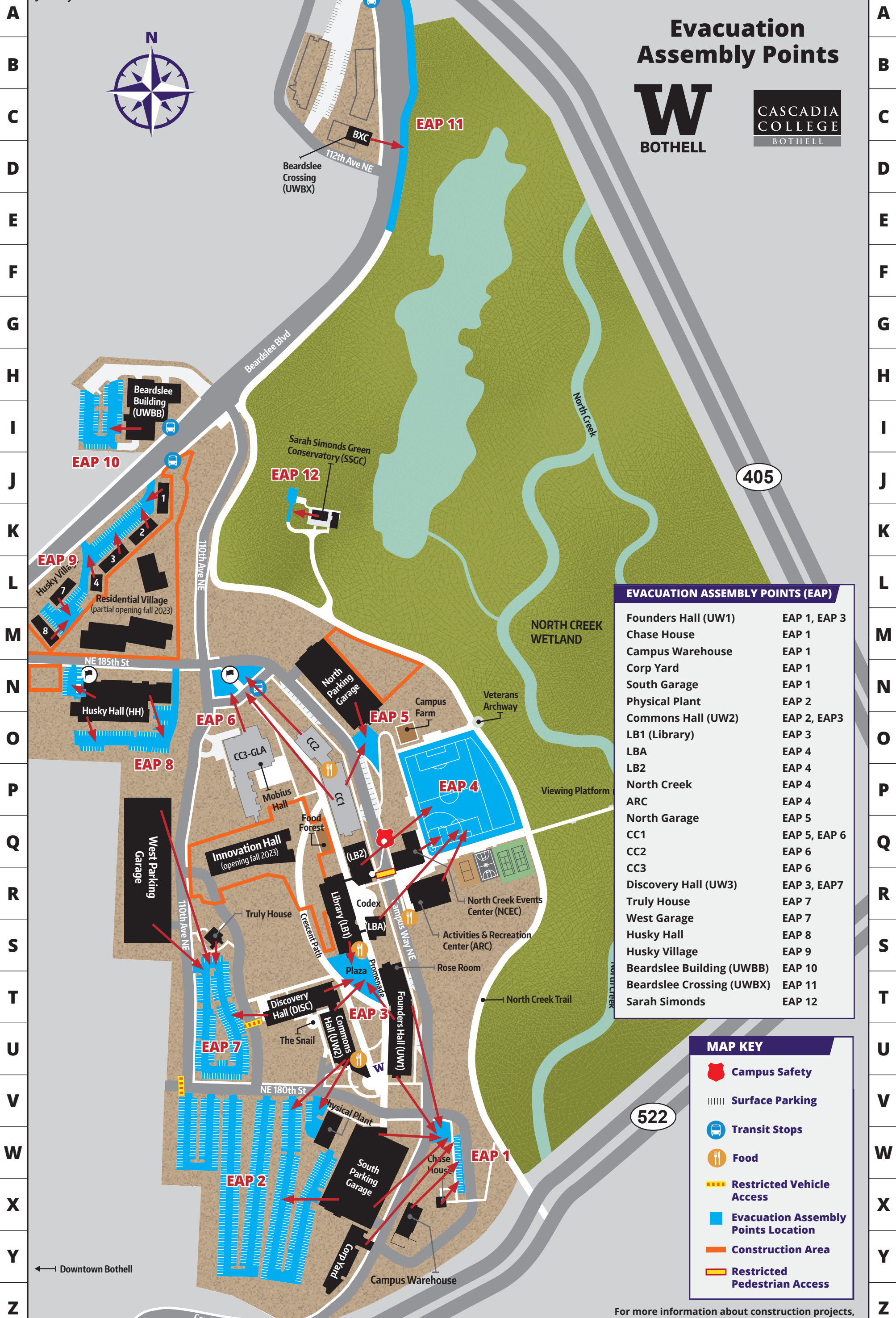
A  
B  
C  
D  
E  
F  
G  
H  
I  
J  
K  
L  
M  
N  
O  
P  
Q  
R  
S  
T  
U  
V  
W  
X  
Y  
Z

1 2 3 4 5 6 7 8 9 10

January 2023 rev



# Evacuation Assembly Points



EVACUATION ASSEMBLY POINTS (EAP)	
Founders Hall (UW1)	EAP 1, EAP 3
Chase House	EAP 1
Campus Warehouse	EAP 1
Corp Yard	EAP 1
South Garage	EAP 1
Physical Plant	EAP 2
Commons Hall (UW2)	EAP 2, EAP3
LB1 (Library)	EAP 3
LBA	EAP 4
LB2	EAP 4
North Creek	EAP 4
ARC	EAP 4
North Garage	EAP 5
CC1	EAP 5, EAP 6
CC2	EAP 6
CC3	EAP 6
Discovery Hall (UW3)	EAP 3, EAP7
Truly House	EAP 7
West Garage	EAP 7
Husky Hall	EAP 8
Husky Village	EAP 9
Beardslee Building (UWBB)	EAP 10
Beardslee Crossing (UWBX)	EAP 11
Sarah Simonds	EAP 12

MAP KEY	
	Campus Safety
	Surface Parking
	Transit Stops
	Food
	Restricted Vehicle Access
	Evacuation Assembly Points Location
	Construction Area
	Restricted Pedestrian Access

For more information about construction projects, see [www.uwb.edu/campusplanning/construction](http://www.uwb.edu/campusplanning/construction).

1 2 3 4 5 6 7 8 9 10

A  
B  
C  
D  
E  
F  
G  
H  
I  
J  
K  
L  
M  
N  
O  
P  
Q  
R  
S  
T  
U  
V  
W  
X  
Y  
Z

A  
B  
C  
D  
E  
F  
G  
H  
I  
J  
K  
L  
M  
N  
O  
P  
Q  
R  
S  
T  
U  
V  
W  
X  
Y  
Z